


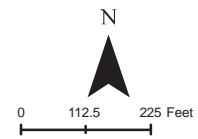


Project Location Map
 Brewer Road/Tlaquepaque Drainage Improvements

-  Project Area
-  Parcel Boundary
-  Oak Creek



This map is designed to provide as-is information only. The data is not accurate to engineering or surveying standards. The City of Sedona is not liable or responsible for loss or damages arising from the data contained on this map.
 GIS, City of Sedona. 02/13/2013
 g:\projects\pw\staff\stephencraver\soldierswash\mxd\soldierswashproject.mxd