

**RESOLUTION NO. 2022-14**

**A RESOLUTION OF THE MAYOR AND COUNCIL OF THE CITY OF SEDONA, ARIZONA,  
DESIGNATING A PORTION OF SHADOW ROCK, RIM SHADOWS, AND CANYON SHADOWS  
SUBDIVISIONS AS A RESIDENTIAL PERMIT PARKING AREA.**

WHEREAS, Cities and towns may pursuant to ARS 28-627.A.1 regulate the standing or parking of vehicles on streets or highways under their jurisdiction as a reasonable exercise of their police powers; and

WHEREAS, City staff has investigated the issue of creating an area of Residential Permit Parking in the Rim Shadows neighborhood, after having received requests from owners and residents in the Rim Shadows neighborhood, and staff is recommending that the area outlined in Exhibit A be designated an area of Residential Permit Parking; and


WHEREAS, the Sedona City Code, § 10.20.030.A, requires that parking restrictions become effective only upon specific approval by resolution of the City Council, and where appropriate signs and other markings are installed; and

WHEREAS, on February 14, 2017, the Council adopted Resolution No. 2017-06 designating a portion of Shadow Rock, Rim Shadows and Canyon Shadows Subdivisions as a residential permit parking area; and


WHEREAS, the city engineer has determined that parking in the area is significantly impacted by motor vehicles owned by nonresidents and the permit parking area needs to be expanded.

NOW, THEREFORE, BE IT RESOLVED BY THE MAYOR AND COUNCIL OF THE CITY OF SEDONA, ARIZONA that the entire public area in the Shadow Rock Subdivision as described in Exhibit A, is hereby designated an area of Residential Permit Parking, and the City Engineer is authorized to install the necessary postings and highway markings.

PASSED AND ADOPTED by the Mayor and Council of the City of Sedona, Arizona, this 26th day of April, 2022.

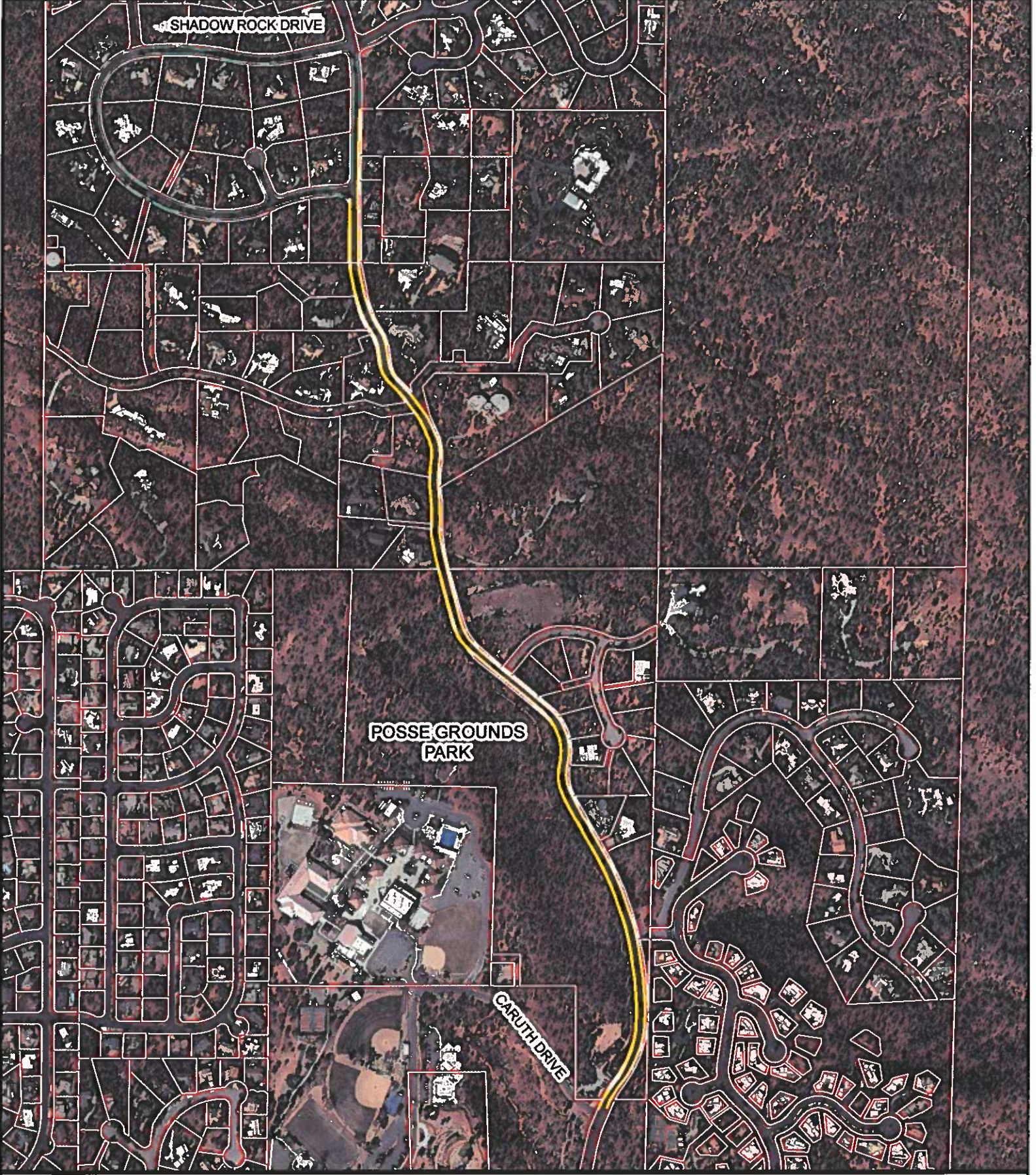
  
Sandra J. Moriarty, Mayor

ATTEST:

  
JoAnne Cook, CMC, City Clerk

APPROVED AS TO FORM:

  
Kurt W. Christianson, City Attorney



**Project Location Map - Exhibit A**  
**Approximate Location of Proposed**  
**No Parking Zone and Permit Parking Zone**  
**Soldiers Pass Road**

**LEGEND**

-  Proposed No Parking Zone
-  Proposed Permit Parking Zone

This map is designed to provide as-is information only. The data is not accurate to engineering or surveying standards. The City of Sedona is not liable or responsible for loss or damages rising from the data contained on this map.

