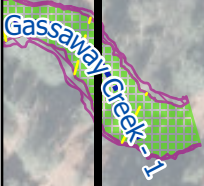


D11

D12


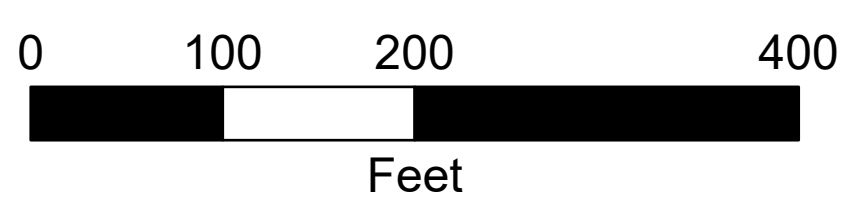


E11

E12

F11

- Legend**
- Index Map Tiles
 - City Limits
 - National Forest
 - Parcels
 - Catch Basin
 - Manhole
 - Stormdrain
 - Culvert
 - 100-Year Discharge (cfs)
 - Hydraulic Baseline
 - Revised Base Flood Elevation
 - FEMA Flood Zone, see FEMA maps
 - Revised Flood Zones**
 - Floodway
 - 100-Year Floodplain
 - 500-Year Floodplain



2021 Storm Water Master Plan Update

Phase 3: City of Sedona Regulated Flood Zones

Map: E12

