

**1**  
Collection Dates:  
April 1, 2

**4**  
Collection Dates:  
April 8, 9, 10, 11, 12, 13

**6**  
Collection Dates:  
April 19, 20, 22

**8**  
Collection Dates:  
April 27, 29, 30; May 1

**9**  
Collection Dates:  
May 2, 3, 4

**2**  
Collection Dates:  
April 3, 4

**3**  
Collection Dates:  
April 5, 6

**5**  
Collection Dates:  
April 15, 16, 17, 18

**7**  
Collection Dates:  
April 23, 24, 25, 26

**10**  
Collection Dates:  
May 6, 7, 8


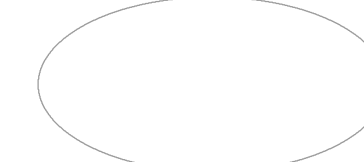
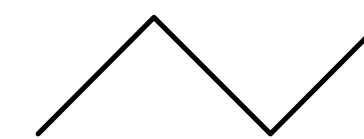
**11**  
Collection Dates:  
May 9, 10, 11


**12**  
Collection Dates:  
May 13, 14, 15

**Curbside Collection 2024**

- Zone 1 - April 1, 2
- Zone 2 - April 3, 4
- Zone 3 - April 5, 6
- Zone 4 - April 8, 9, 10, 11, 12, 13
- Zone 5 - April 15, 16, 17, 18
- Zone 6 - April 19, 20, 22
- Zone 7 - April 23, 24, 25, 26
- Zone 8 - April 27, 29, 30; May 1
- Zone 9 - May 2, 3, 4
- Zone 10 - May 6, 7, 8
- Zone 11 - May 9, 10, 11
- Zone 12 - May 13, 14, 15

# City of Sedona Curbside Collection Zones 2024

-  Curbside Collection Zones
-  Parcel Boundary
-  Street Centerline



This map is designed to provide information about Sedona, and has been prepared for general planning and informational purposes only. It is not necessarily accurate to engineering or surveying standards. Every effort has been made to make this map as complete and as accurate as possible; however, no warranty or fitness is implied. The information is provided on an "as-is" basis. The City of Sedona shall have neither liability nor responsibility to any person or entity with respect to any loss or damages in connection with or arising from the information contained on this map. City of Sedona, GIS. 02/20/2024

0 1/4 1/2 Miles

